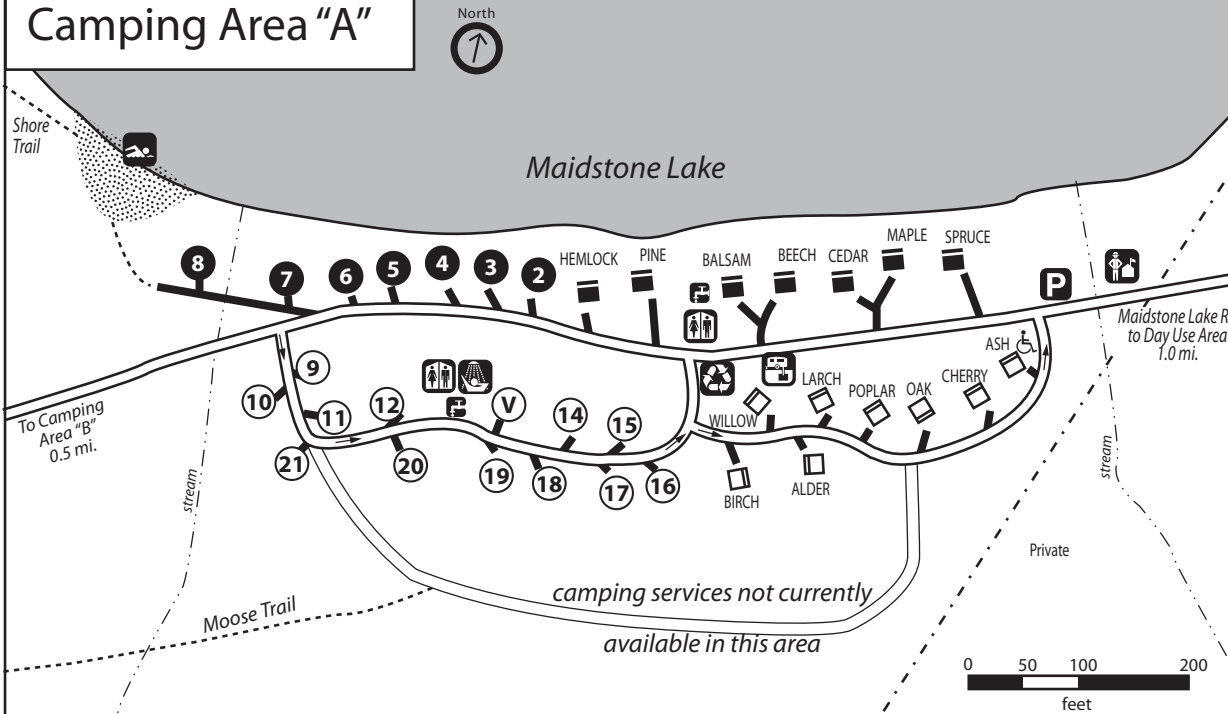


# Maidstone State Park

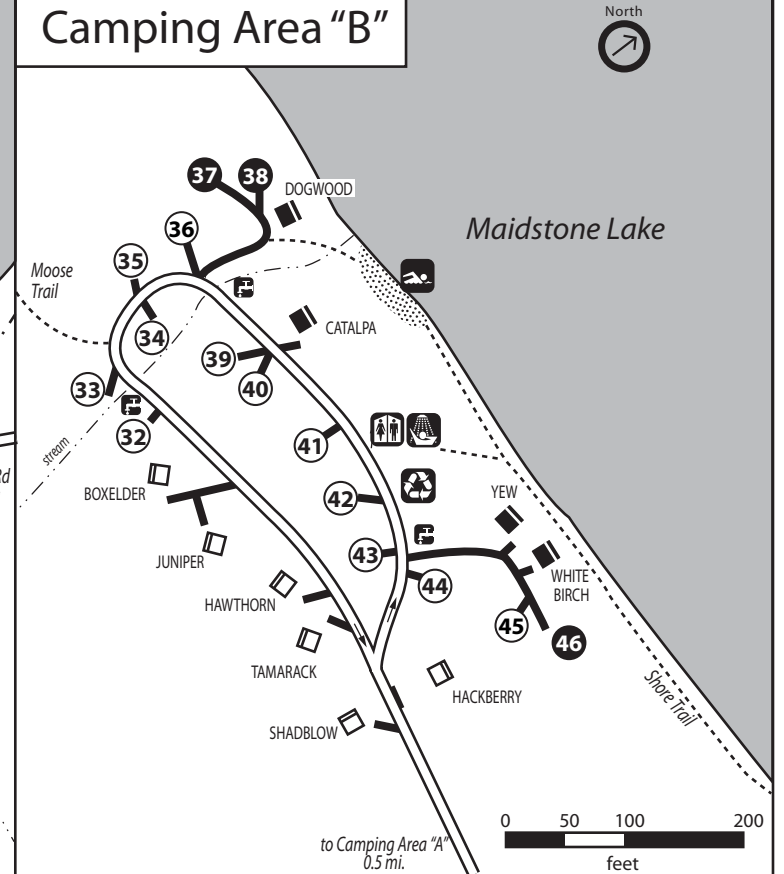
Maidstone, Vermont



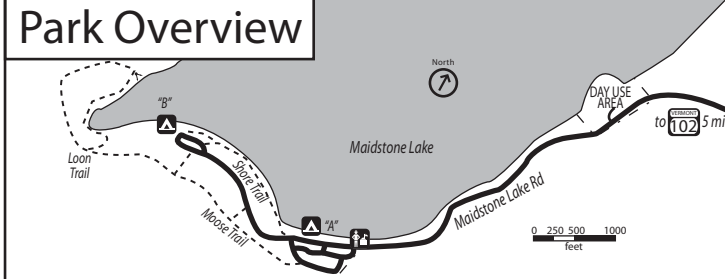
## Camping Area "A"



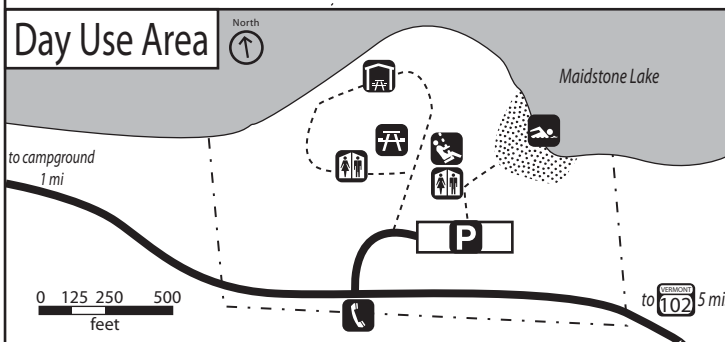
## Camping Area "B"



## Park Overview



## Day Use Area



- ### LEGEND
- Park office
  - Campground
  - Prime campsite
  - Campsite
  - Prime lean-to
  - Lean-to
  - Restrooms
  - Showers (\$)
  - Wheelchair accessible
  - RV Sanitary Station
  - Drinking water
  - Trash/Recycling center
  - Volunteer Site
  - Parking
  - Picnic area
  - Picnic shelter
  - Swimming area
  - Swings
  - Park boundary
  - Foot Trail

this map is intended for informational purposes only

## Maidstone State Park

Welcome to Maidstone State Park.

Maidstone Lake was created when glacial ice carved out a deep basin in a preexisting valley. When the last glaciers melted 12,000 years ago, a deep, clear, cold lake was formed.

The lake offers good rainbow and lake trout fishing and has had some outstanding record catches. Maidstone Lake is one of the few lakes in Vermont where loons have reared their young consistently over the years. The loon loves the solitude of the northern lakes where shores are rimmed with spruce-fir shade.

Maidstone was designated as a State Park in 1938. The camp areas were wilderness, but the area around the lodge was a Civilian Conservation Corps camp. The CCC built many sites with fireplaces for camping, the lodge, and the picnic shelter, which are still in use today.

Surrounding the park are acres of forest lands that offer miles of logging roads for mountain biking or just walking.

### Facilities at Maidstone State Park

- 34 tent/trailer sites
- 25 lean-to shelters
- Firewood & ice for sale
- Hiking trails
- Boat rentals
- Day use area with sand beach, picnicking & group events pavilion
- Interpretive programs

### Recreating and Sightseeing in the Area

#### *Brunswick-Ferdinand- wildlife viewing*

- West Mountain Wildlife Management Area
- Silvio Conte National Wildlife Refuge
- Nulhegan River

#### *Island Pond*

- Brighton State Park
- Wenlock Wildlife Management Area

### *Victory*

- Victory State Forest

### *Burke- Westmore*

- Burke Mountain - toll road and lookout tower
- Kingdom Trails - hiking and mountain biking trails
- Willoughby State Forest - hiking

### *Barton*

- Crystal Lake State Park

### *St. Johnsbury*

- Historic downtown district
- Maple Grove Museum
- Fairbanks Museum & Planetarium
- St. Johnsbury Athenaeum & Art Gallery

### *Lancaster, NH*

- Historical Holton House
- Weeks State Historical Park, museum and tower

**For more information, contact:**

**Maidstone State Park  
RR 1, Box 388  
Guildhall, VT 05905  
(802) 676-3930 (operating season)  
VT State Parks Reservation Center  
(888) 409-7579 M-F 9AM-4 PM  
OR  
[www.vtstateparks.com](http://www.vtstateparks.com)**



This document available upon request in large print, braille, and audio cassette.

VT TDD Relay 1-800-253-0191

Printed on recycled paper

03/09 DC

# Maidstone State Park Map & Guide



*Memorial Day Weekend - Labor Day*

Camping  
Swimming  
Hiking  
Fishing  
Boating  
Picnicking  
Group Events

