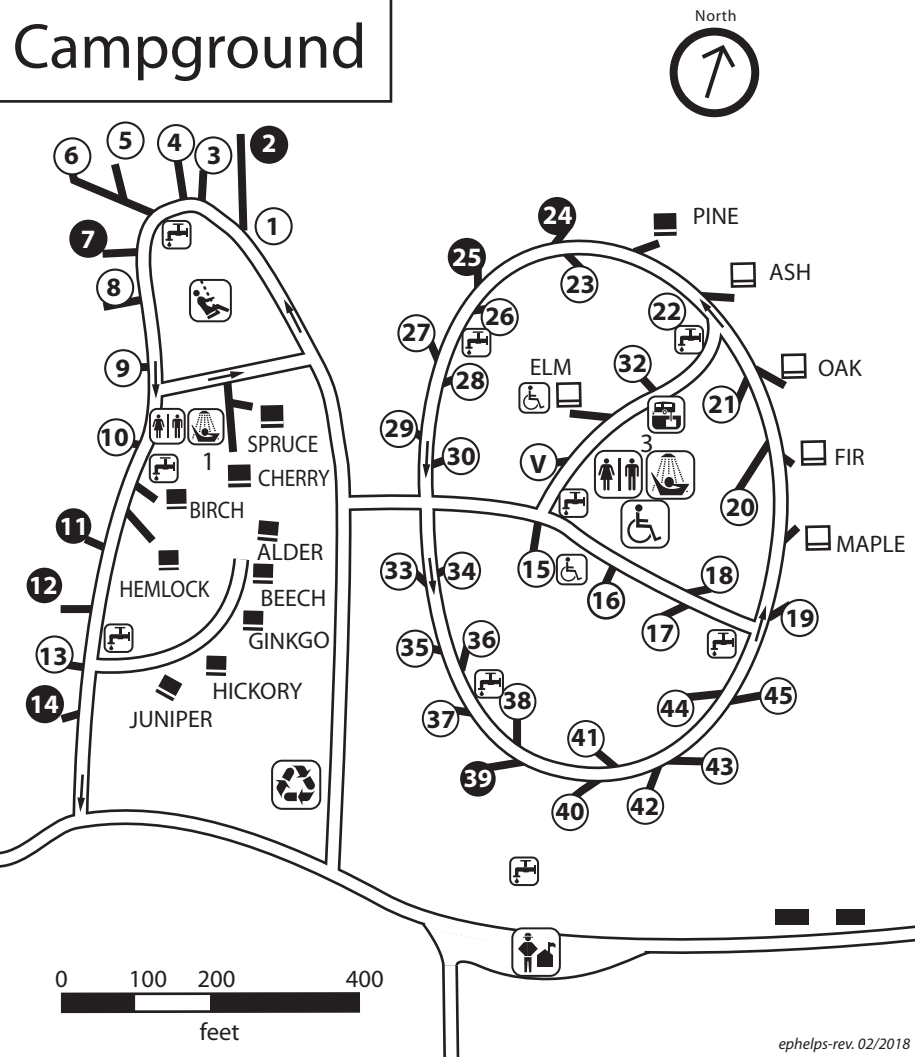


Elmore State Park

Lake Elmore, Vermont

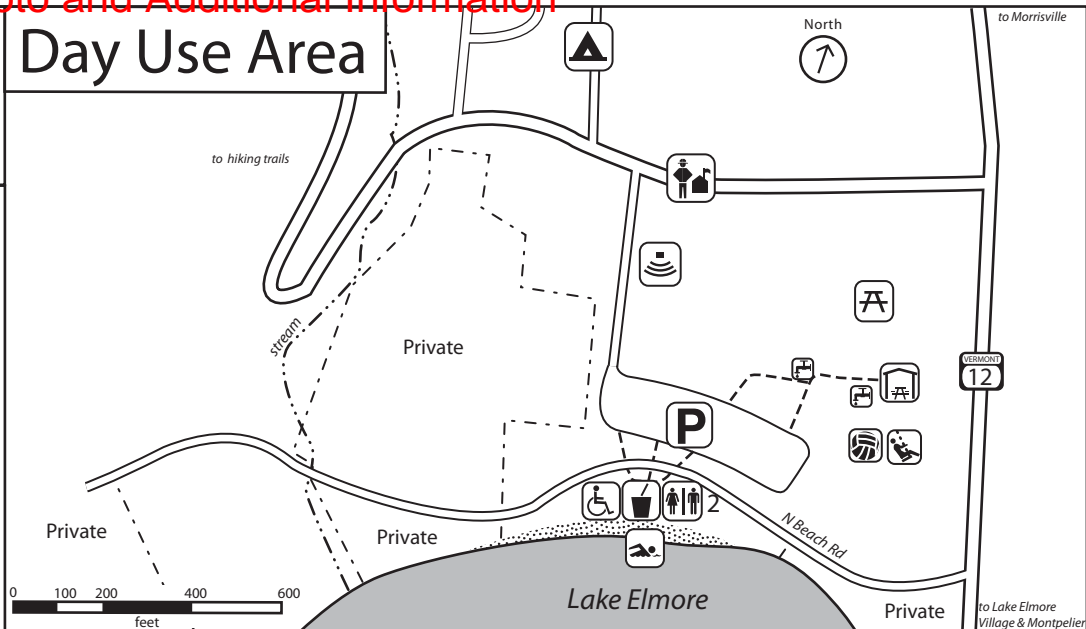


Campground

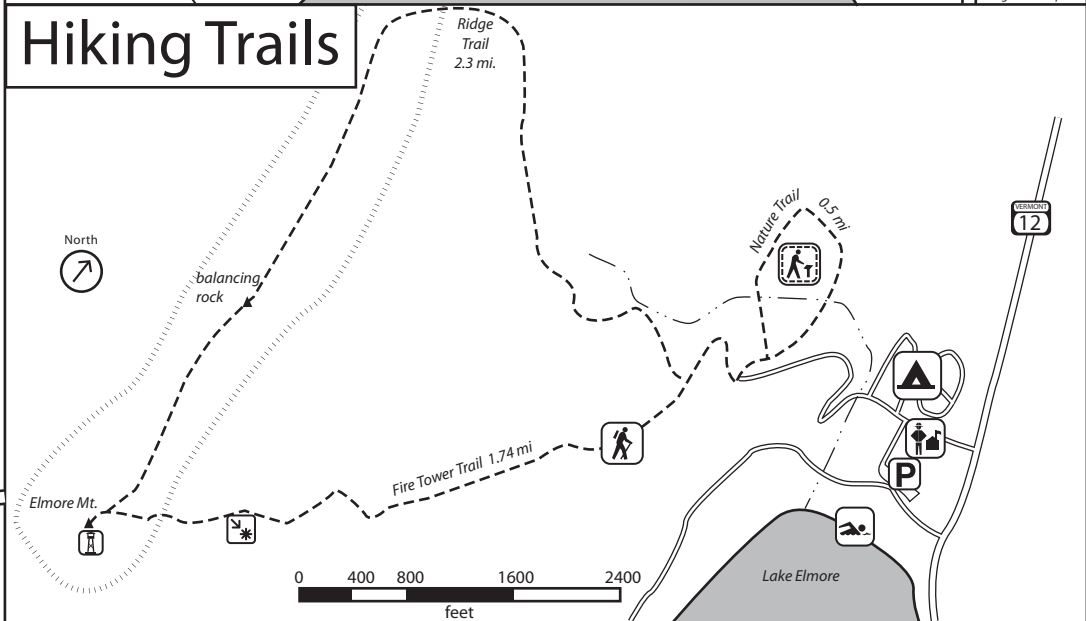


ephelps-rev. 02/2018

Day Use Area



Hiking Trails



- | | | | | | |
|----------------|---------------|-----------------------|------------------------|----------------|--------------------|
| Park office | Prime lean-to | Wheelchair accessible | Program amphitheater | Picnic shelter | Trailhead |
| Campground | Lean-to | Volunteer Site | Trash/Recycling center | Picnic area | Self-guiding trail |
| Prime campsite | Restrooms | RV Sanitary Station | Traffic direction | Concession | Swings |
| Campsite | Showers (\$) | Drinking water | Parking | Swimming area | Volleyball |
| | | | | Lookout tower | Former cabin site |

Elmore State Park

Welcome to Elmore State Park. The Town of Lake Elmore calls itself “The Beauty Spot of Vermont.” Located in the southeastern part of Lamoille County, Elmore is 23,040 acres, or approximately 36 square miles of mostly forest and agricultural land. Lake Elmore and Elmore Mountain, which rises almost from the lake’s shore, are prominent features of the town.

Lake Elmore, 219 acres in size, drains into the Lamoille River through Pond Brook. The lake is a warm water fishery, and favored by both motorized and paddle boaters. Elmore Mountain’s summit (elev. 2,608 feet) is the site of one of Vermont’s few remaining fire towers. The mountain is part of the Worcester Range and offers hikers spectacular views.

The Park had its beginning in 1936 when the town of Elmore and local citizens made a gift of 30 acres on Lake Elmore to the State of Vermont. A picnic and beach area were soon built. Today, with more than 700 acres, Elmore State Park is a popular recreation facility.

Park Amenities

- 45 campsites
- 15 lean-tos
- Full restroom facilities with (fee) showers
- Firewood available
- Swimming beach with concession and boat rentals

Hiking in the Park

Summit via Fire Tower Trail - distance from trailhead parking lot to:

- Ridge Trail - 0.32 mi, easy
- End of forest road - 0.47 mi, easy
- Cabin site - 1.58 mi, moderate (some steep parts)
- Fire tower - 1.9 mi, last .16 mi difficult with very steep and rocky sections

Summit via Ridge Trail - distance from trailhead parking lot to:

- Ridge Trail - 0.32 mi, easy
- Fire tower - 2.3 miles, moderate

Fire Tower to Balancing Rock - 0.52 mi

For More Information contact:

Elmore State Park

856 VT Rt. 12

PO Box 93

Lake Elmore, VT 05657

(802) 888-2982 (Operating Season)

or call

VT State Parks Reservation Center

(888) 409-7579 M-F 9 AM- 4 PM

www.vtstateparks.com



AGENCY OF NATURAL RESOURCES
Department of Forests, Parks and Recreation

To request this publication in Braille or alternate visual format, please contact

parks@vermont.gov

VT TDD Relay Dial 7-1-1

Printed on recycled paper.

02/2016 ERP

Elmore State Park Map & Guide



Memorial Day Weekend-Columbus Day

Camping
Hiking
Swimming
Picnicking
Group Events
Boat Rentals